

The Zumaya section in Spain: A possible global stratotype section for the Selandian and Thanetian Stages*

by BIRGER SCHMITZ, EUSTOQUIO MOLINA and KATHARINA VON SALIS**

with 3 figures

Introduction

The Paleocene Working Group was established in September 1993, its aim being to define Global Stratotype Sections and Points (GSSP's) for the Selandian and Thanetian stages (SCHMITZ 1994; and accompanying symposium proceedings in *GFF*, v. 116, p. 39–67). Multiparameter stratigraphical records through sections in the historical stratotype areas in Denmark (Selandian) and England (Thanetian) as well as in Spain, Israel, Egypt, and Tunisia, are being prepared by various groups.

One of the most promising sections for providing GSSP's for the Selandian and Thanetian stages is the section at Zumaya in the Basque region of northern Spain (MOLINA 1994) (Fig. 1). This section is easily accessible and consists of an expanded sequence (about 160 m thick) with a biostratigraphically complete Paleocene record. The historical Paleocene stage boundaries in the North Sea area were defined at unconformities corresponding to sequence boundaries (HARDENBOL 1994, KNOX 1994a). In the Basque region, there are many Paleocene sections that were deposited in a variety of sea-floor conditions and water depths (carbonate platform to outer slope). Studies of these sections and the Zumaya section have established a sequence stratigraphic framework (PUJALTE et al. 1994), which can be used for further correlations with the original North Sea stratotypes. The Zumaya section also provides an important link between these sections and the expanded Tethyan sections.

* Paper given at the Meeting of the Regional Committee on Northern Neogene and Paleogene Stratigraphy (RCNNS/RSNPS) in Southampton in 1995.

** Authors' addresses: B. SCHMITZ, Göteborg University, Earth Science Centre, Marine geology, S-41381 Göteborg, Sweden.

E. MOLINA, Departamento de Ciencias della Tierra (Paleontologia), Universidad de Zaragoza, E-50009 Zaragoza, Spain.

K. VON SALIS, Geologisches Institut, Eidgenössische Technische Hochschule, CH-8092 Zürich, Switzerland.

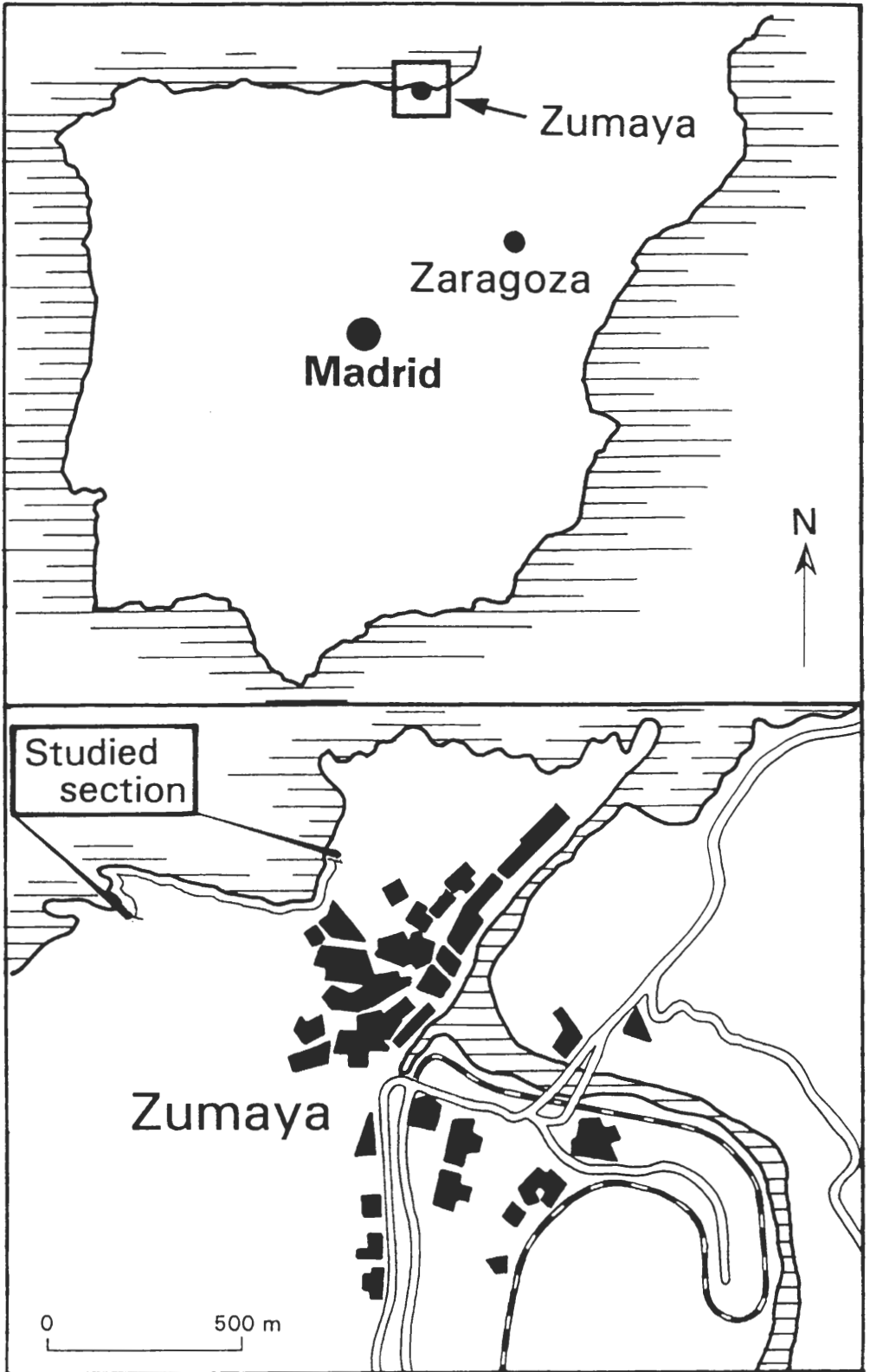


Fig. 1. Location of studied section.

Base of the Selandian

The original basal Selandian in Denmark was defined at a major lithological shift from greyish white, oxic limestone/chalk to suboxic greensand overlain by grey marl and clay (ROSENKRANTZ 1924). The limestone/chalk deposition had prevailed throughout the entire Maastrichtian and Danian. After the Danian-Selandian transition, grey marls and clays dominated sedimentation in Denmark for several million years. In terms of calcareous nannoplankton zonation, the basal Selandian in Denmark falls in the upper part of Zone NP 4 or the lower part of Zone NP 5 (THOMSEN 1994).

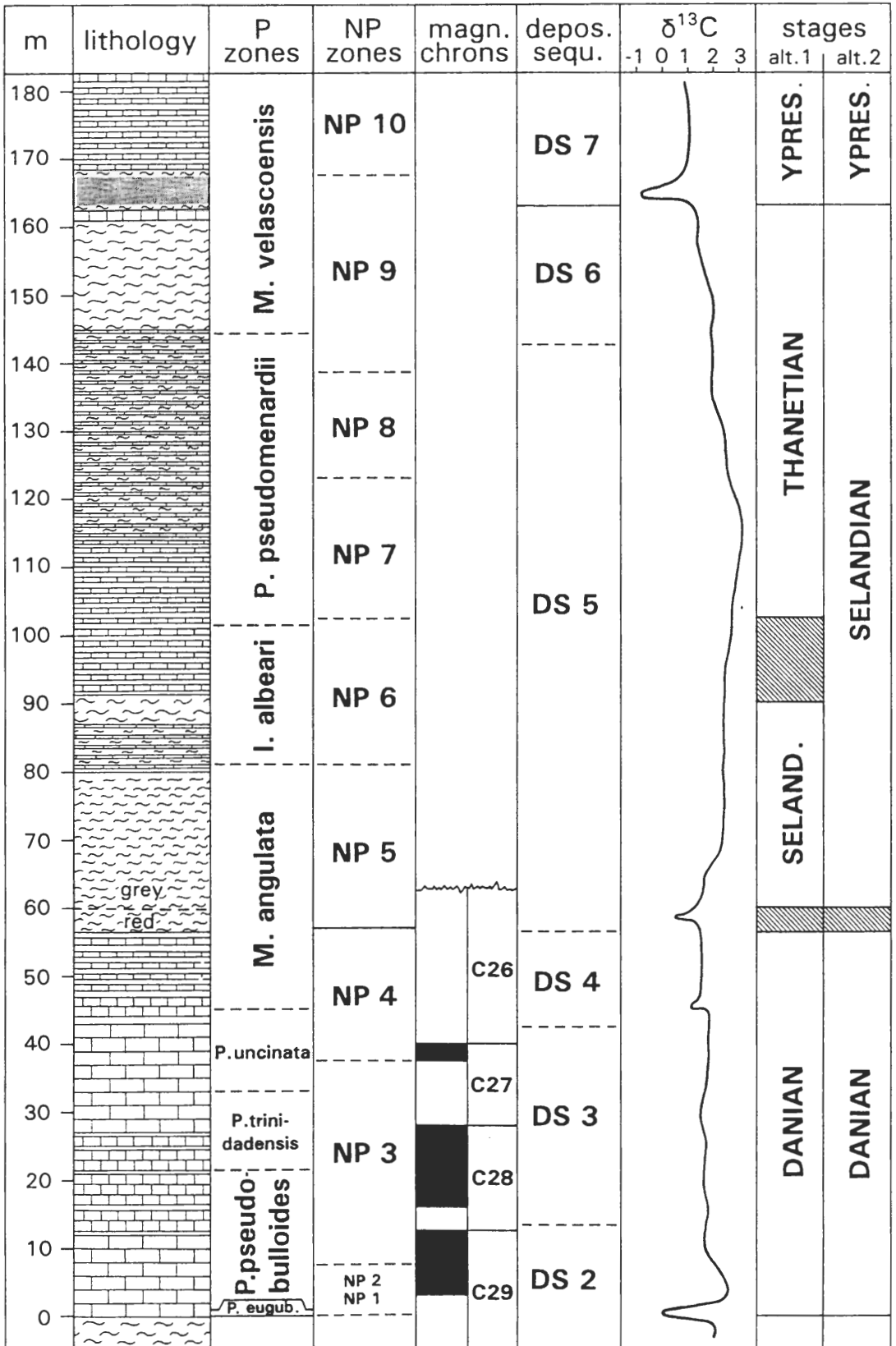
Our preliminary results indicate that, at Zumaya, the base of the Selandian corresponds to a package of red marls forming a 3.4 m thick transition interval from reddish limestone-marl couplets below to grey marls above, about 55–60 m above the Cretaceous-Tertiary (K–T) boundary (Figs. 2, 3). This lithological shift is one of the most prominent in the Zumaya section. Thick reddish limestones with some marl layers dominate the lower 45 m of the Danian. They are followed by some 10 m of reddish limestone-marl couplets. The overlying 3.4 m of red marls change abruptly into grey marls, which, thereafter, persist for some 25 m. A varied grey marl-limestone lithology characterizes the remainder of the Paleocene. Turbidites are rare in the Danian reddish limestones and marls, but become more common in the grey marls and continue to be important higher in the sequence.

The calcareous nannofossils at Zumaya were studied in smear slides with a light microscope. The first representatives of the genera *Sphenolithus* and *Fasciculithus* were found in the red limestone-marl couplets, that also include occasionally *Ellipsolithus macellus*, and thus can be assigned to the upper part of NP 4. The lowermost occurrence of *Fasciculithus tympaniformis*, the marker for the base of NP 5, was observed 75 cm above the lithologic change to the red marls (Fig. 3), while the lowermost occurrence of typical *Neochiastozygus perfectus* was noted at the very base of the red marls. A sharp decrease in *Braarudosphaera bigelowi* s. ampl. accompanies the lithologic shift from the reddish limestone-marl couplets to the red marl. No major change in nannofossil flora was found at the shift from red to grey marl; however, a sharp increase in the abundance of microscopic dolomite rhombs was observed.

Planktonic foraminifera were studied in disaggregated marl samples (ARENILLAS & MOLINA 1996). Near or at the base of the red marls, four species exhibit their last appearance (*Eoglobigerina trivialis*, *Acarinina hansbolli*, *Acarinina kubaensis* and *Morozovella tadjikistanensis*), and two species have their first occurrence (*Morozovella crosswickensis* and *Chiloguembelina crinita*). In the red marls, or just above, *Subbotina velascoensis* has its first appearance.

We have analyzed also whole-rock samples (0.25 to 0.5 m spacings) across the entire Paleocene part of the Zumaya section for stable isotopes. In the interval, in which the basal Selandian may be defined, there is a negative $\delta^{13}\text{C}$ shift of about 1‰. Similar, but more prominent, $\delta^{13}\text{C}$ anomalies are found at the K–T boundary and the benthic extinction event (BEE; SCHMITZ et al. 1996) around the end of the Paleocene (Figs. 2, 3).

There are a number of arguments suggesting that the transitions from dominantly oxic limestones to grey suboxic marls or clays in Denmark and Spain reflect the same event. The nannofossil data show that at both sites the lithological shifts occur near or at the transition from Zone NP 4 to NP 5. Moreover, the finding of *Neochiastozygus perfectus* at the base of the red marls at Zumaya concurs with its first appearance in Denmark in the uppermost part of



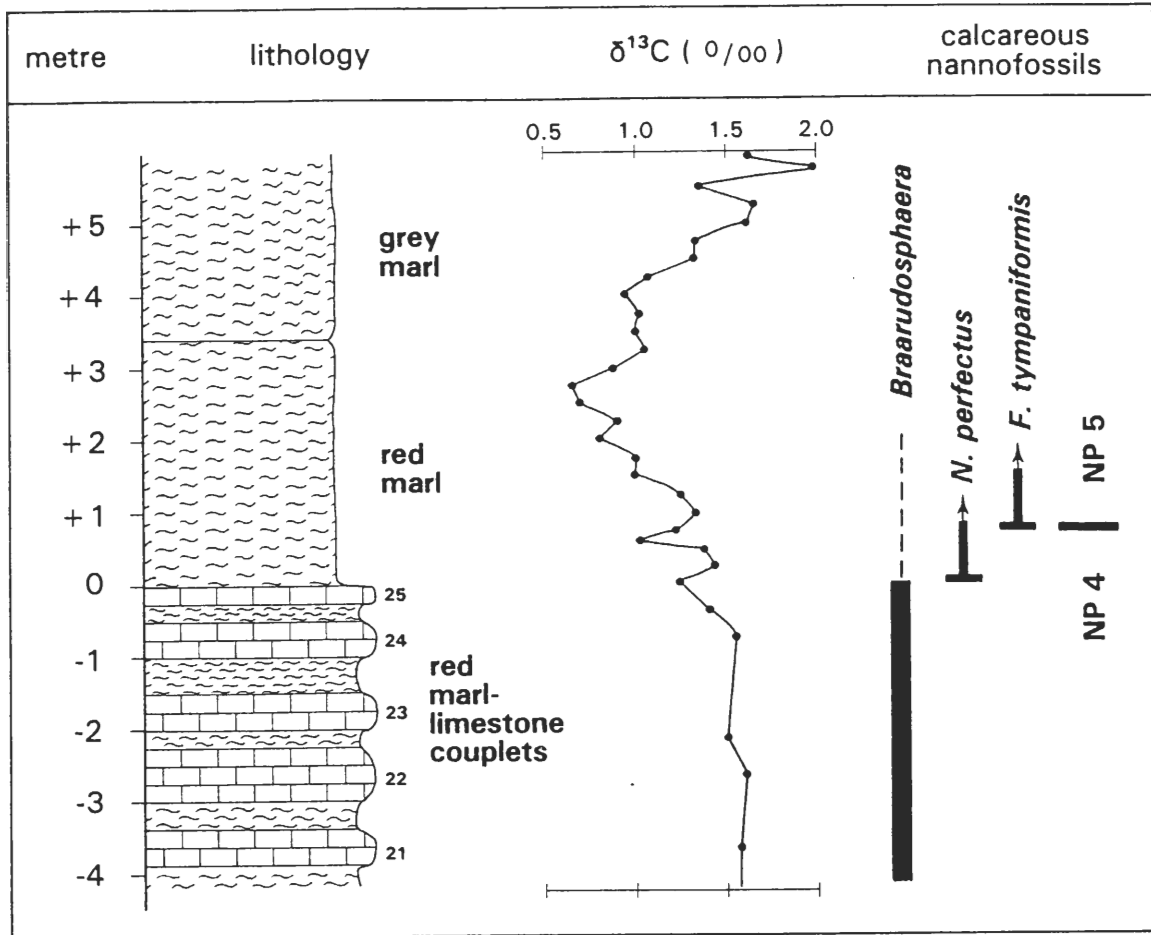


Fig. 3. The uppermost Danian and basal Selandian at Zumaya. The base of the Selandian occurs in the 3.4 m red marl interval; however, its exact placement is still a matter of investigation. The 0 level in this profile corresponds to the level 56.6 m above the K-T boundary in Figure 2.

Lithology





-  = clay
-  = marl
-  = limestone
-  = marl and limestone

Fig. 2. Multiparameter stratigraphy for the Zumaya section, after MOLINA (1994), revised in this study. Dashed lines at boundaries between P, NP and DS zones indicate that the placements of the boundaries are preliminary. Full lines reflect boundaries that have been studied with a higher resolution. P-zonation after MOLINA (1994), with revisions based on our new studies. NP-zonation, this work, magnetostratigraphy after ROGGENTHEN (1976) and PUJALTE et al. (1995). Depositional sequences after PUJALTE et al. (1994). Carbon isotopic curve, this work. Two different possibilities as to how the Paleocene can be divided into stages are shown in the far right column. Hatched areas indicate intervals in which Global Stratotype Points may be defined.

the Danian (THOMSEN 1994). PUJALTE et al. (1994) suggest that one of the most important sequence boundaries in the Zumaya section occurs in the interval in which we think that the basal Selandian occurs. This is the boundary between depositional sequences DS 4 and 5, according to their sequence stratigraphic framework (Fig. 2). This may be the same sequence boundary as the one marking the unconformity at the Danian-Selandian boundary in Denmark and which represents the Se-1 sequence boundary in the chart of HARDENBOL (1994). The sequence boundaries in this chart and other general charts have been established mainly from studies of sections in Northwest Europe. Although these sequence boundaries may not be correlatable worldwide, it is likely that, at least regionally, along the northeast Atlantic margins the same sea-level changes are registered by the strata. Magnetostratigraphy shows that the upper part of the limestone-clay couplets at Zumaya belong to geomagnetic Chron C26r (ROGGENTHEN 1976), which is the same chron preliminarily assigned for the basal Selandian in Denmark (see ALI et al. 1994). It is noteworthy that the basal Selandian interval at Zumaya is situated about 10 m above the boundary between the *P. uncinata* - *M. angulata* (P2-P3a) planktonic foraminiferal zones, which in the general stratigraphic scheme of BERGGREN et al. (1996) is considered corresponding to the Danian-Selandian boundary.

Because the $\delta^{13}\text{C}$ anomaly in the basal Selandian at Zumaya has been measured on bulk samples, it is uncertain whether a real change in the chemistry of the Paleocene ocean is registered. Diagenesis or reworking of extraneous calcite may explain the origin of the $\delta^{13}\text{C}$ anomaly. One fact speaking in favor of a "real" carbon isotopic event, however, is that the whole-rock $\delta^{13}\text{C}$ trend through the entire Zumaya section is very similar to that measured on other Paleocene sections, including well-preserved deep-sea sections (see CHARISI & SCHMITZ 1995).

Base of the Thanetian

In its original type area the unconformity-related base of the Thanetian has been dated within the upper part of the nannofossil zone NP 6 (AUBRY 1994, KNOX 1994b). Our preliminary nannofossil data suggest that the NP 6 zone corresponds approximately to the interval from 80 to 100 m above the K-T boundary at Zumaya. There is no important sequence boundary near or within this interval (Fig. 2) (PUJALTE et al. 1994). The closest sequence boundaries are the above mentioned DS 4-DS 5 boundary and the DS 5-DS 6 boundary at about 140 m above the K-T boundary. The DS 5-DS 6 boundary occurs in NP 9, well above the level corresponding to the basal Thanetian in England. According to the stratigraphic scheme of BERGGREN et al. (1996), the Selandian-Thanetian boundary correlates with the base of the C26n geomagnetic polarity chron, which may occur near or within the +80 m to +100 m interval at Zumaya, based on correlations with the magnetostratigraphy for the nearby Trabakua section (PUJALTE et al. 1995).

Dividing the Paleocene into stages

After studies of the Zumaya section, the question can be restated (see SCHMITZ 1994), whether there are really good reasons for dividing the Paleocene into three stages and not two?

The base of the Selandian appears to coincide with an important rapid event, leading to a long-term conspicuous shift in depositional conditions, at least over large areas of the eastern North Atlantic region. Our data show that the event may coincide with a perturbation of the

carbon cycle. No similar prominent event with significant long-term consequences is found to be registered in the Zumaya section, until at the BEE at 163 m above the K-T boundary. Thus, if focus is on dividing the Paleocene into stages that reflect global change, a two-fold division appears to be more appropriate. The decision of how to divide the upper Paleocene into stages must, however, await the decision of where the Paleocene-Eocene (P-E) boundary or the base of the Ypresian will be placed. Within the framework of IGCP Project 308, it has been suggested that the P-E boundary may be defined at the BEE (e. g. MOLINA 1994). The BEE occurs in the middle-upper part of Zone NP 9 (SCHMITZ et al. 1996), which is substantially lower than the originally defined P-E boundary at the base of the Oldhaven Beds (England), corresponding to the middle or upper part of Zone NP 10 (AUBRY et al. 1988). The interval between the Danian-Selandian boundary and the BEE is characterized by the rise and fall in global oceanic productivity, as shown by the development of the global $\delta^{13}\text{C}$ maximum (Fig. 2). This is the period with the most abundant productivity in the oceans during the entire Cenozoic. It appears attractive to let this unusual oceanic event in defining one stage, in particular, if the BEE is chosen as the P-E boundary marker.

Acknowledgements. This study was supported financially by the Bank of Sweden Tercentenary Foundation.

References

- ALI, J., C. HEILMANN-CLAUSEN, E. THOMSEN & N. ABRAHAMSEN (1994): Magnetostratigraphy of the type Selandian: preliminary results. – *GFF*, **116**: 43, Stockholm.
- ARENILLAS, I. & E. MOLINA (1996): Bioestratigrafía con foraminíferos planctónicos y eventos paleoceanográficos del tránsito Daniense/Selandiense en el corte de Zumaya (Guipúzcoa). – *Actas XII Biental de la Real Sociedad Española de Historia Natural*, p. 272–276, Madrid.
- AUBRY, M.-P. (1994): The Thanetian Stage in NW Europe and its significance in terms of global events. – *GFF* **116**: 43–44, Stockholm.
- AUBRY, M.-P., W. A. BERGGREN, D. V. KENT, J. J. FLYNN, K. D. KLITGORD, J. D. OBRADOVICH & D. R. PROTHERO (1988): Paleogene geochronology: An integrated approach. – *Paleoceanography*, **6**: 707–742, Washington, DC.
- BERGGREN, W. A., D. V. KENT, C. C. SWISHER, III, & M.-P. AUBRY (1996): A revised Cenozoic geochronology and chronostratigraphy. – *Society for Sedimentary Geology, Special Publication*, **54**: 129–212, Tulsa.
- CHARISI, S. D. & B. SCHMITZ (1995): Stable ($\delta^{13}\text{C}$, $\delta^{18}\text{O}$) and strontium ($^{87}\text{Sr}/^{86}\text{Sr}$) isotopes through the Paleocene at Gebel Aweina, eastern Tethyan region. – *Palaeogeogr. Palaeoclim. Palaeoecol.*, **116**: 103–129, Amsterdam.
- HARDENBOL, J. (1994): Sequence stratigraphic calibration of Paleocene and Lower Eocene continental margin deposits in NW Europe and the Gulf Coast with the oceanic chronostratigraphic record. – *GFF*, **116**: 49–51, Stockholm.
- KNOX, R. W. O'B. (1994a): From regional stage to standard stage: implications for the historical Paleogene stratotypes of NW Europe. – *GFF*, **116**: 56–58, Stockholm.
- KNOX, R. W. O'B. (1994b): The age and regional context of the Thanetian stratotype sections of SE England. – *GFF*, **116**: 55–56, Stockholm.
- MOLINA, E. (1994): Paleocene sections in Spain: chronostratigraphical problems and possibilities. – *GFF* **116**: 58–60, Stockholm.
- PUJALTE, V., J. I. BACETA, A. PAYROS, X. ORUE-ETXEBARRIA & J. SERRA-KIEL (1994): Late Cretaceous-Middle Eocene Sequence Stratigraphy and Biostratigraphy of the SW. and W. Pyrenees (Pamplona and

- Basque Basins, Spain). – Groupe d'Étude du Paléogène/International Geological Correlation Program 286, Field Seminar Guide-Book, Basque Country Univ., Bilbao, 118 pp.
- PUJALTE, V., J. I. BACETA, J. DINARÈS-TURELL, X. ORUE-ETXEBARRIA, J.-M. PARÉS & A. PAYROS (1995): Biostratigraphic and magnetostratigraphic intercalibration of latest Cretaceous and Paleocene depositional sequences from the deep-water Basque basin, western Pyrenees, Spain. – *Earth Planet. Sci. Lett.*, **136**: 17–30, Amsterdam.
- ROGGENTHEN, W.M. (1976): Magnetic stratigraphy of the Paleocene. A comparison between Spain and Italy. – *Mem. Geol. Soc. Ital.*, **15**: 73–82, Rome.
- ROSENKRANTZ, A. (1924): De københavnske Grønsandslag og deres Placering i den danske Lagrække (med et Skema over det danske Paleocæn). – *Medd. Dansk Geol. For.*, **6**: 22–39, Copenhagen.
- SCHMITZ, B. (1994): The Paleocene Epoch – stratigraphy, global change and events. – *GFF*, **116**: 39–41, Stockholm.
- SCHMITZ, B., R.P. SPEIJER & M.-P. AUBRY (1996): The latest Paleocene benthic extinction event on the southern Tethyan shelf, Egypt. Foraminiferal stable isotopic ($\delta^{18}\text{O}$, $\delta^{13}\text{C}$) records. – *Geology*, **24**: 347–350, Boulder.
- THOMSEN, E. (1994): Calcareous nannofossil stratigraphy across the Danian-Selandian boundary in Denmark. – *GFF*, **116**: 65–67, Stockholm.

Typescript received 28.5.1996, completed 24.10.1996